


Planning OSI Map

Maps prepared & printed with permission of Ordnance Survey Ireland under Licence number: CYAL50169666

685377.361

685143.943



Land in Ownership outlined in Blue
Area : 105.830ac / 42.85ha

Site outlined in Red
Area : 37.573ac / 15.205ha

OUTPUT SCALE: 1:2,500

Ordnance Survey maps never show legal property boundaries, nor do they show ownership of physical features.

©Suirbhéireacht Ordánais Éireann, 2019
©Ordnance Survey Ireland, 2019
www.osi.ie/copyright

CENTRE COORDINATES:
ITM 684439,685053

ORDER NO.: 50080738_1
PUBLISHED: 26/08/2019

MAP SERIES: 1:5,000
MAP SHEETS: 4186

All rights reserved.
No part of this publication may be copied, reproduced or transmitted in any form or by any means without the prior written permission of the copyright owners.

The representation on this map of a road, track or footpath is not evidence of the existence of a right of way.

COMPILED AND PUBLISHED BY:
Ordnance Survey Ireland,
Phoenix Park,
Dublin 8,
Ireland.

Unauthorised reproduction infringes Ordnance Survey Ireland and Government of Ireland copyright.

CAPTURE RESOLUTION:
The map objects are only accurate to the resolution at which they were captured. Output scale is not indicative of data capture scale. Further information is available at: <http://www.osi.ie>; search 'Capture Resolution'

LEGEND:
<http://www.osi.ie>; search 'Large Scale Legend'



3D Core C, Block 71, The Plaza,
Park West, Dublin 12 D12P9TN
www.enviroguide.ie
info@enviroguide.ie
+353 (0)1 5654730

684166.295

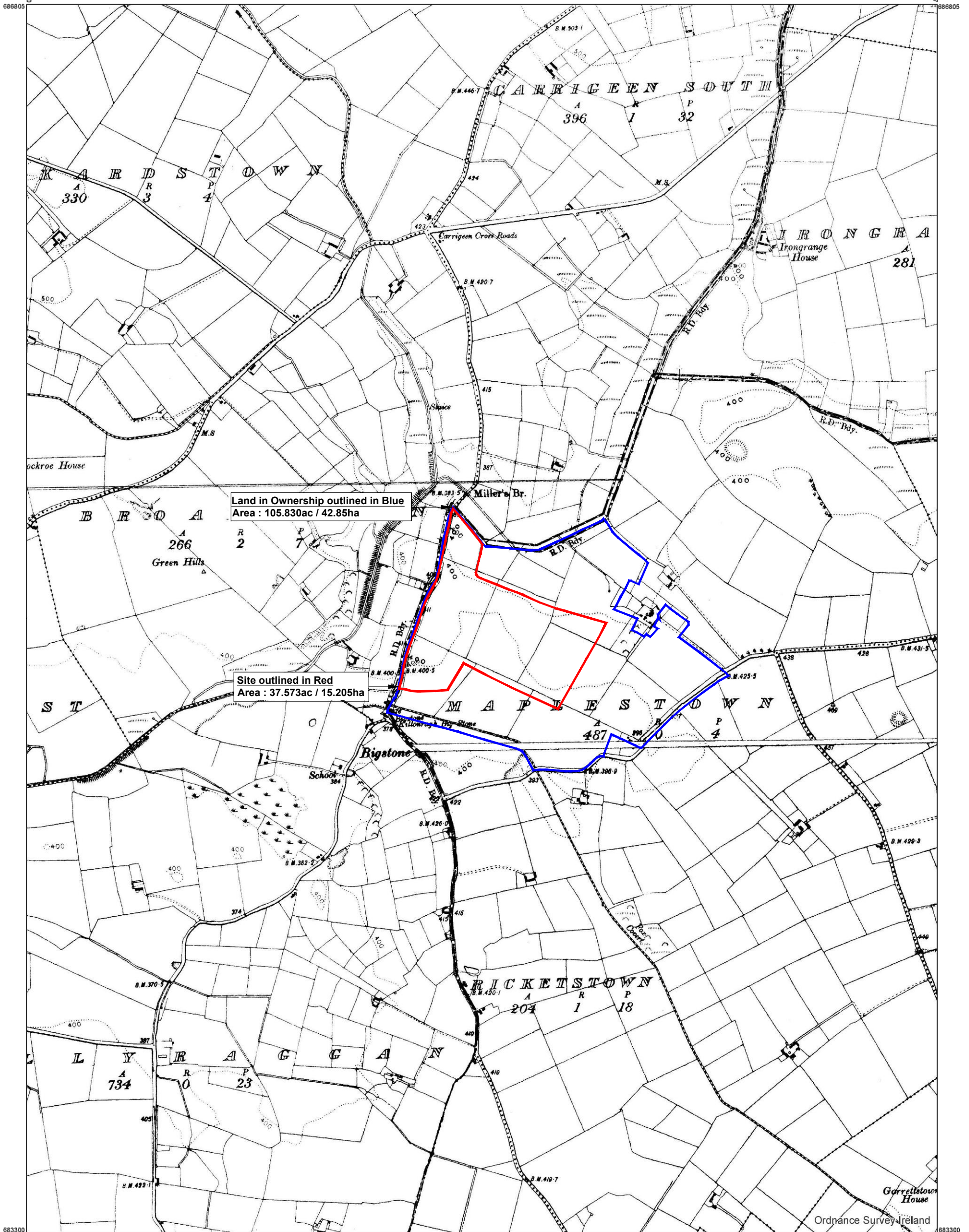
684619.785

0 50 100 150 200 metres

0 150 300 450 600 Feet

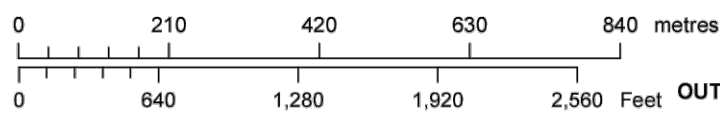
OUTPUT SCALE: 1:2,500

Site Location Map



Land in Ownership outlined in Blue
Area : 105.830ac / 42.85ha

Site outlined in Red
Area : 37.573ac / 15.205ha



OUTPUT SCALE: 1:10,560



CENTRE COORDINATES:
ITM 684439,685053

ORDER NO.:
50080738_1

PUBLISHED:
26/08/2019

MAP SERIES:
6 Inch Raster
6 Inch Raster
6 Inch Raster
6 Inch Raster
6 Inch Raster

MAP SHEETS:
CW001+001A
CW003
KE038
KE040
WW026

CAPTURE RESOLUTION:
The map objects are only accurate to the resolution at which they were captured. Output scale is not indicative of data capture scale. Further information is available at: <http://www.osi.ie>; search 'Capture Resolution'

LEGEND:
<http://www.osi.ie>; search 'Large Scale Legend'

COMPILED AND PUBLISHED BY:
Ordnance Survey Ireland,
Phoenix Park,
Dublin 8,
Ireland.

All rights reserved.
No part of this publication may be copied, reproduced or transmitted in any form or by any means without the prior written permission of the copyright owners.

Ordnance Survey maps never show legal property boundaries, nor do they show ownership of physical features.

Unauthorised reproduction infringes Ordnance Survey Ireland and Government of Ireland copyright.

The representation on this map of a road, track or footpath is not evidence of the existence of a right of way.

©Suirbhéireacht Ordanáis Éireann, 2019
©Ordnance Survey Ireland, 2019
www.osi.ie/copyright



3D Core C, Block 71, The Plaza,
Park West, Dublin 12 D12P9TN
www.enviroguide.ie
info@enviroguide.ie
+353 (0)1 5654730

